TUMSAT-OACIS Repository - Tokyo

University of Marine Science and Technology

(東京海洋大学)

2019/2020 Annual Cruise Report of the T/V Seiyo maru Voyage : Track Chart

メタデータ	言語: jpn
	出版者:
	公開日: 2021-03-01
	キーワード (Ja):
	キーワード (En):
	作成者:
	メールアドレス:
	所属:
URL	https://oacis.repo.nii.ac.jp/records/2071

3. 航海航跡図 (Track Chart)

令和元年度航海の航跡図は、以下の Fig. 3.1～3.25 の通りである。

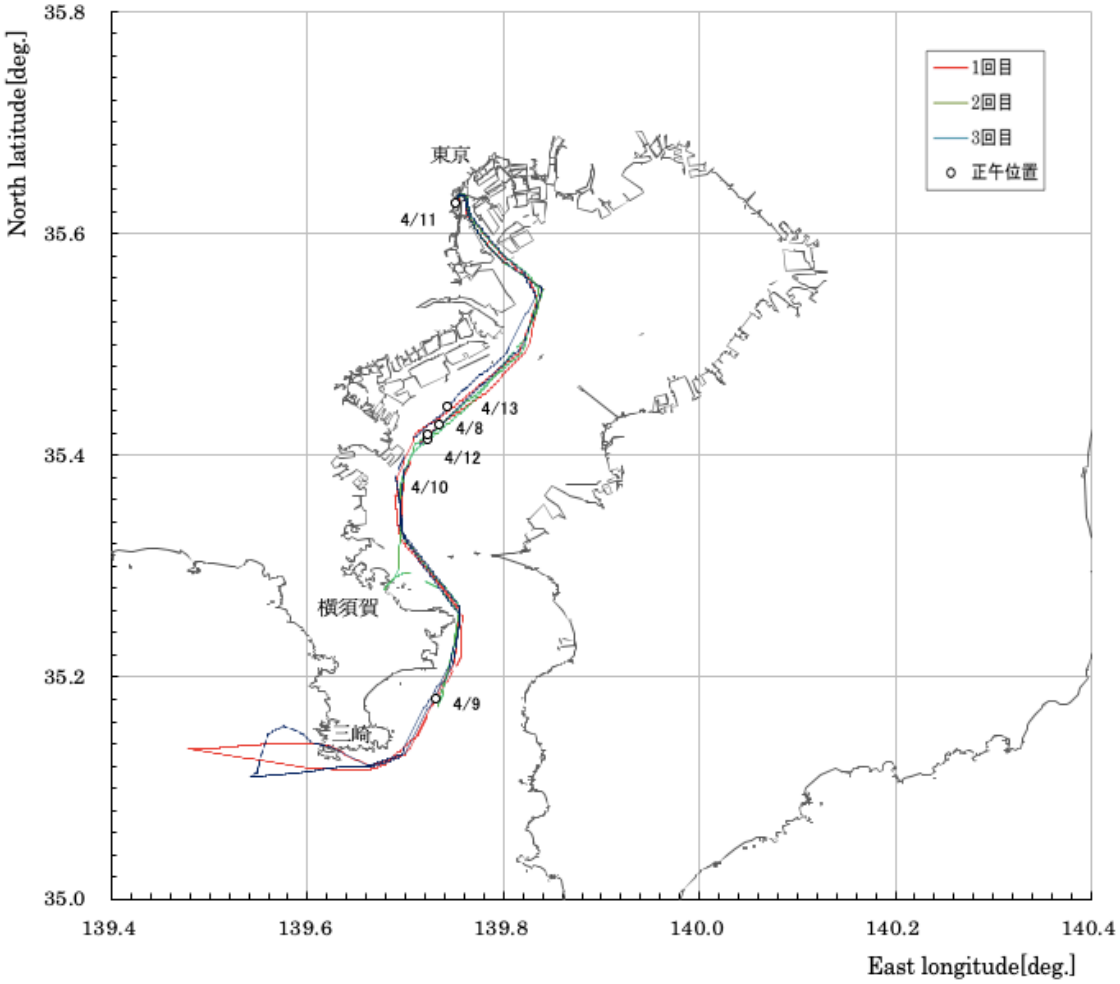

Fig.3.1　SE-19-01　フレッシュマンセミナー航跡図

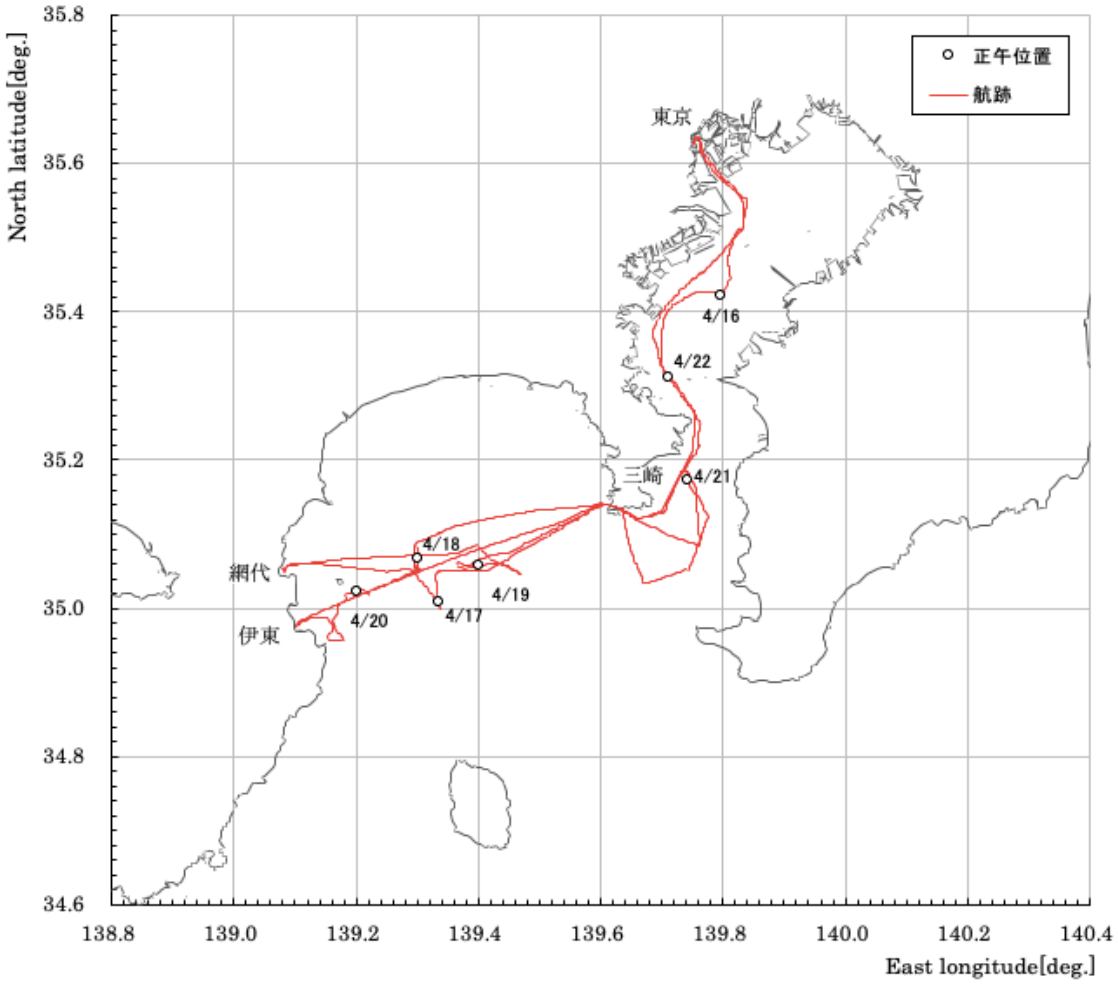

Fig.3.2　SE-19-02　4 月定期調査航跡図

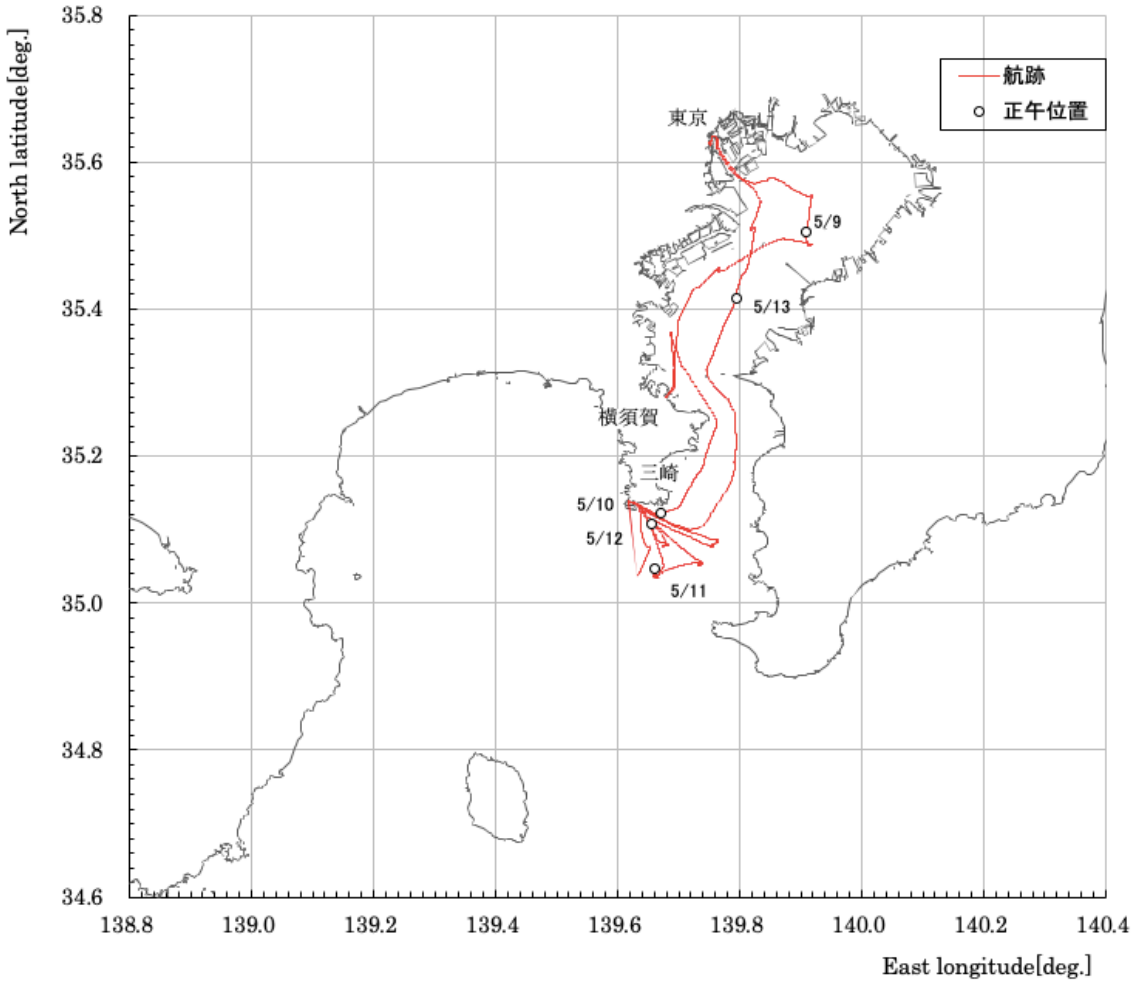

Fig.3.3　SE-19-03　海洋学実習Ⅲ　Leg.A 航跡図

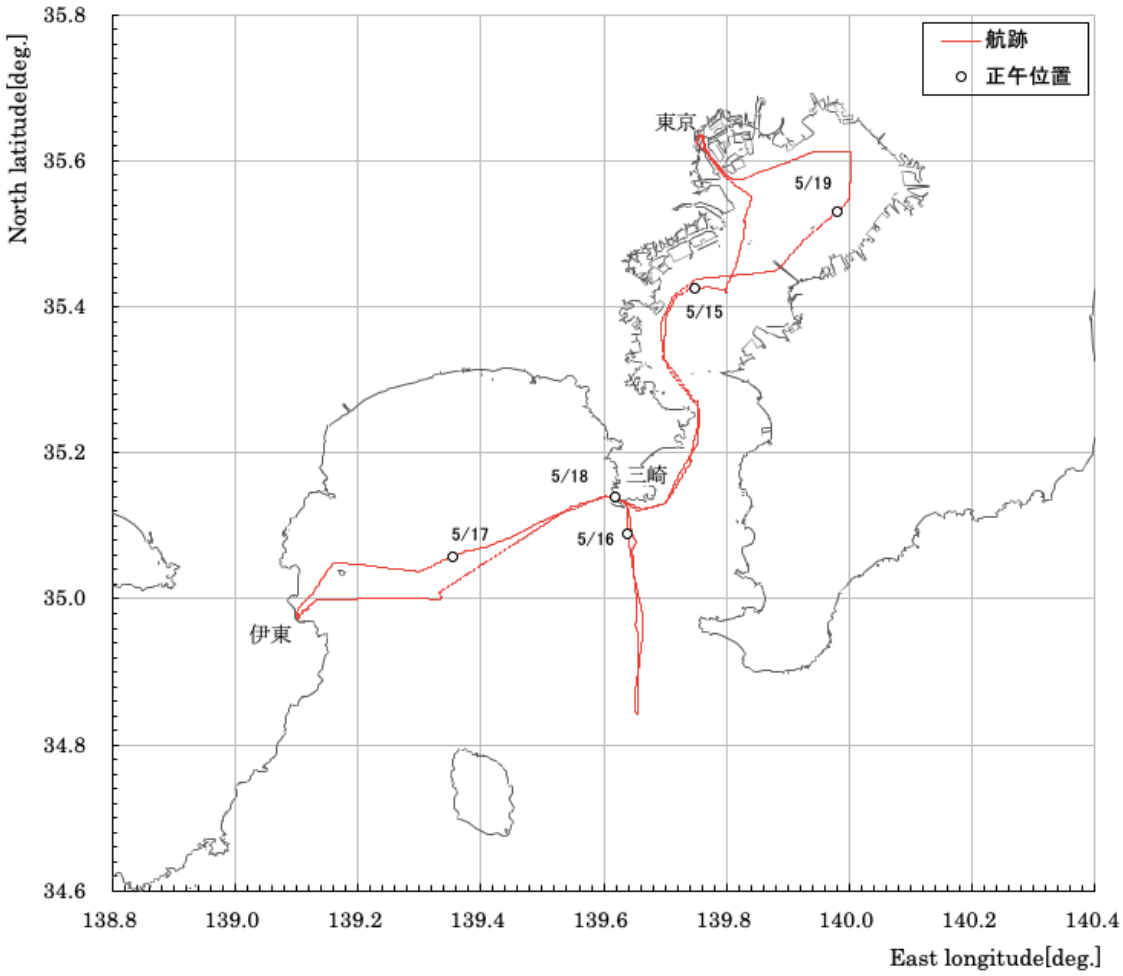

Fig.3.4　SE-19-04　海洋学実習Ⅲ　Leg.B 航跡図

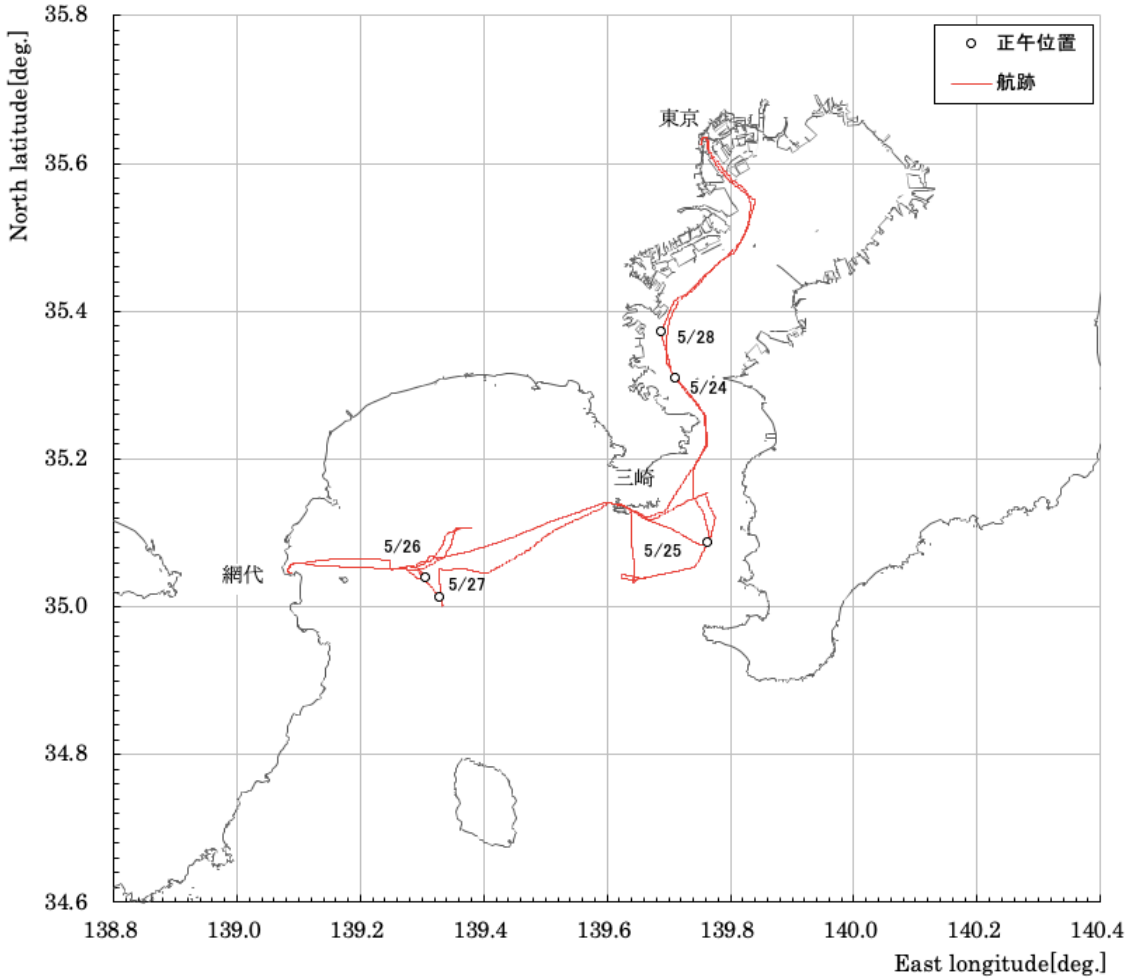

Fig.3.5　SE-19-05　海洋学実習Ⅲ Leg.C 航跡図

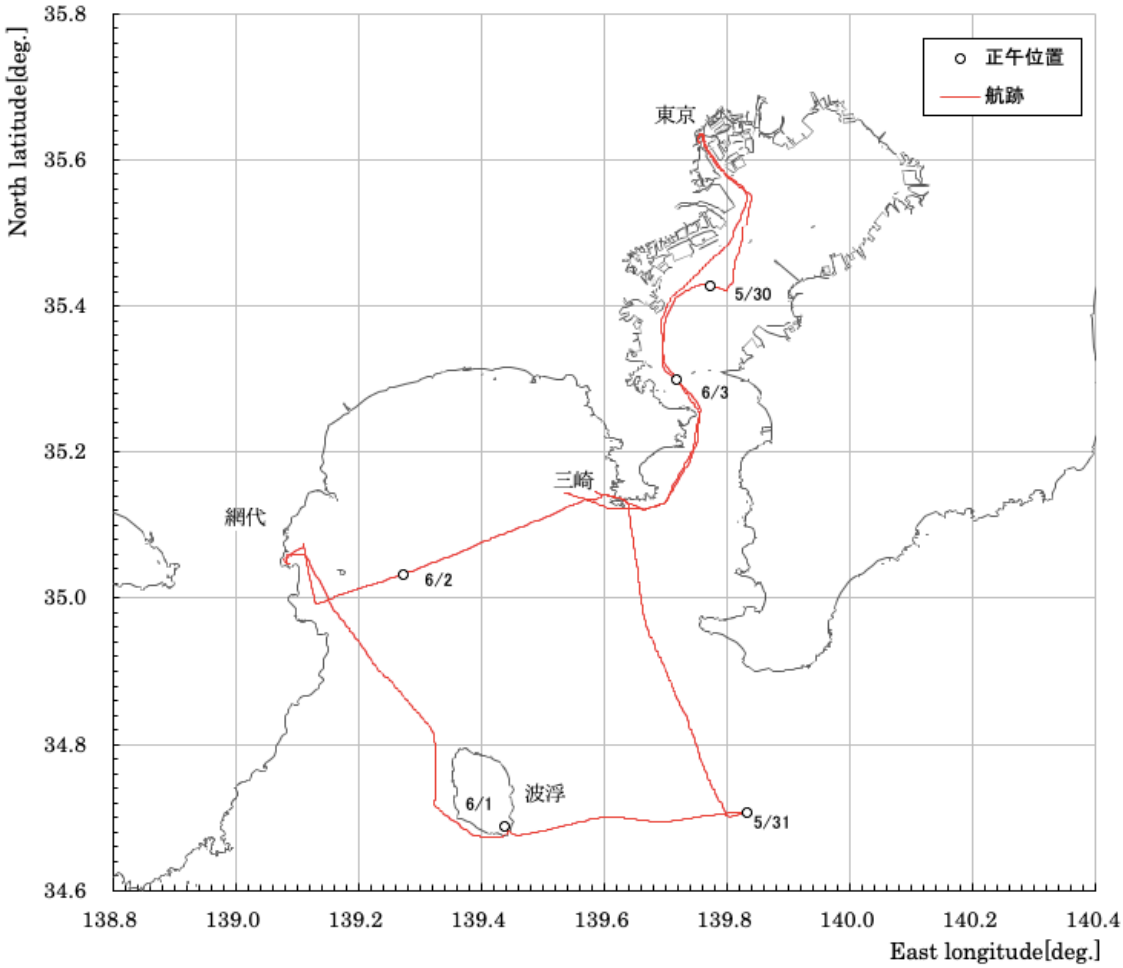

Fig.3.6　SE-19-06　海洋学実習Ⅲ　Leg.D 航跡図

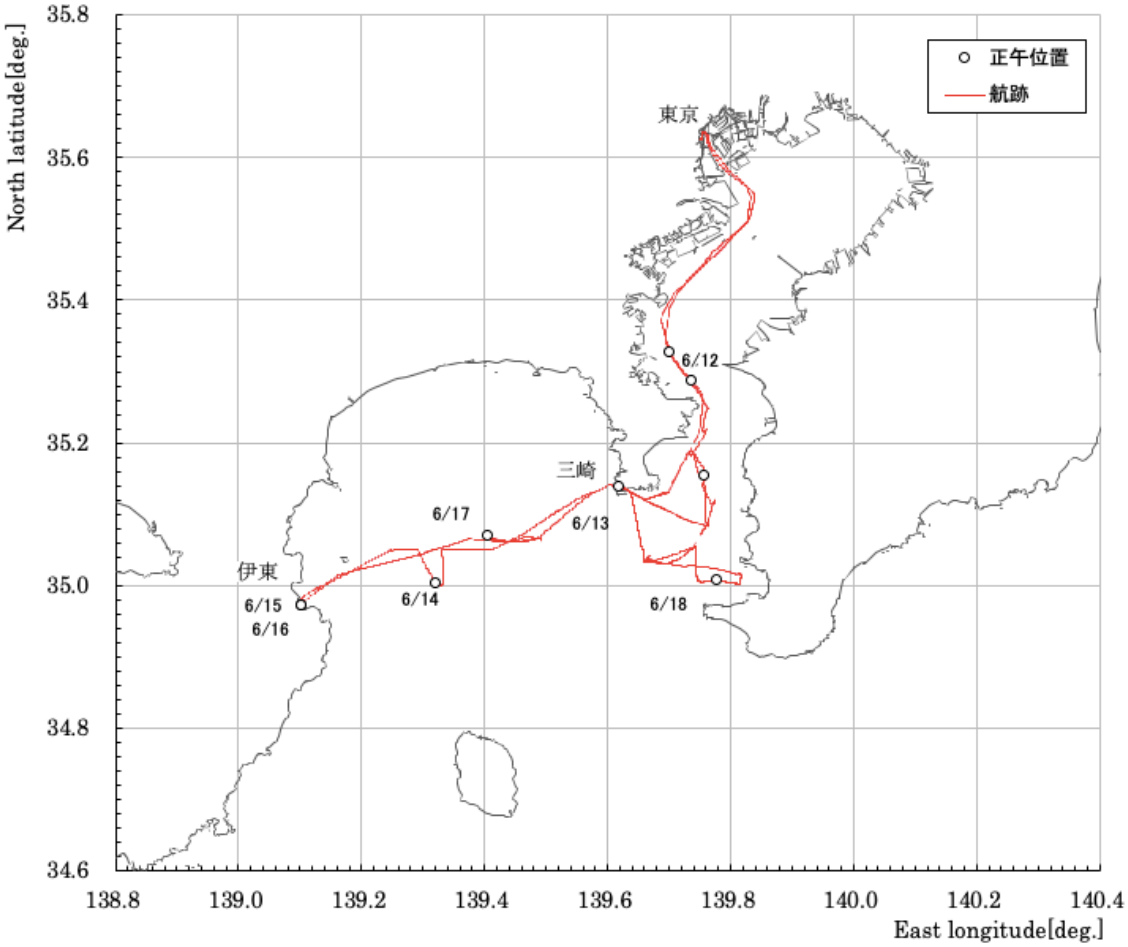

Fig.3.7　SE-19-07　6 月定期調査航跡図

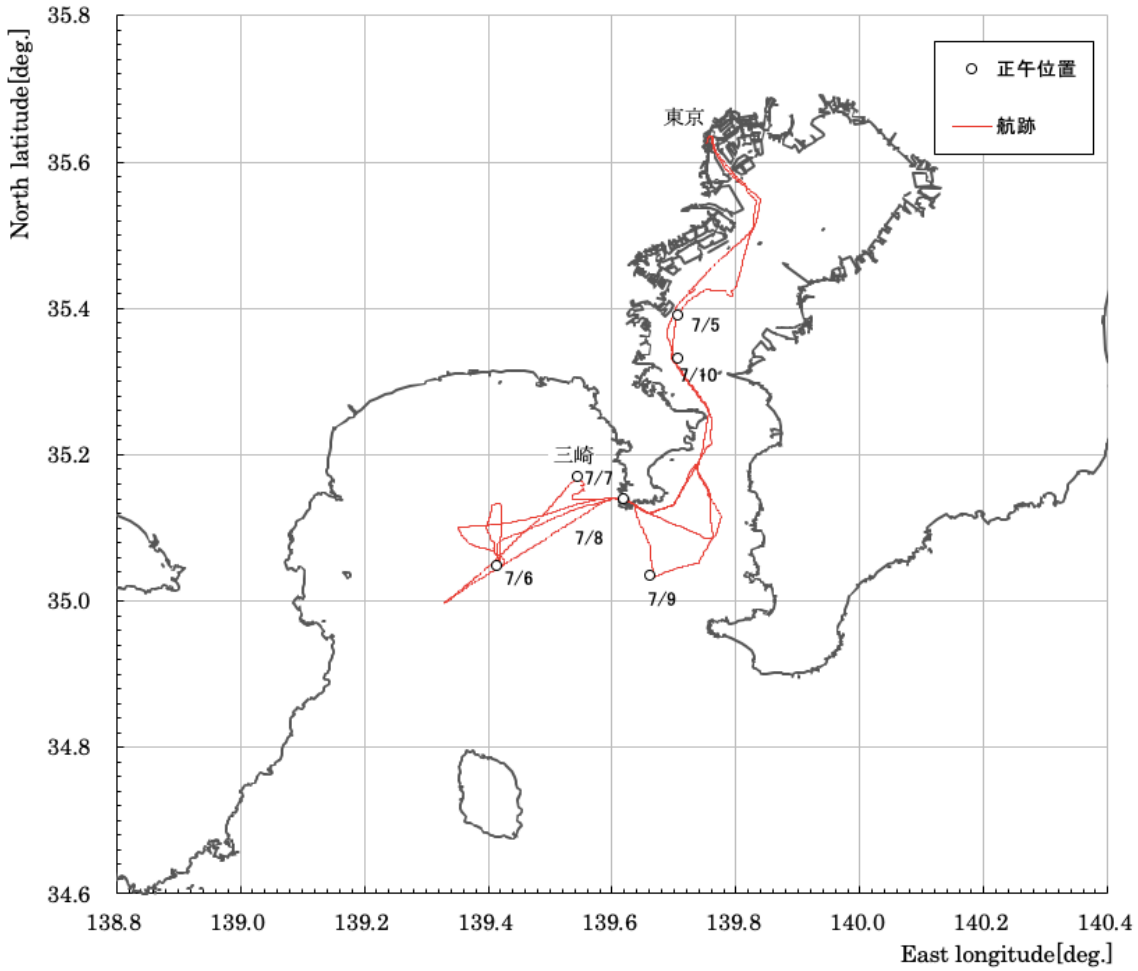

Fig.3.8　SE-19-08　7 月定期調査航跡図

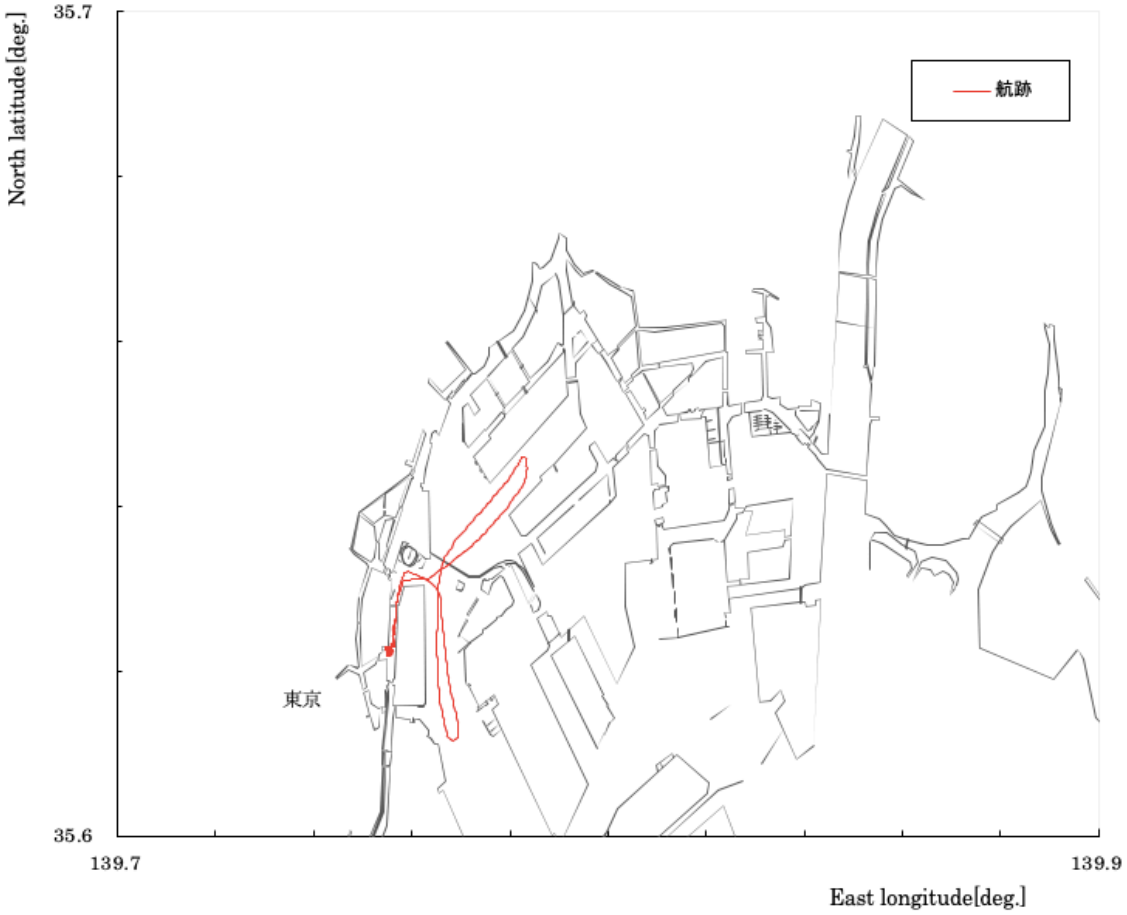

Fig.3.9　SE-19-10　海の日クルージング航跡図

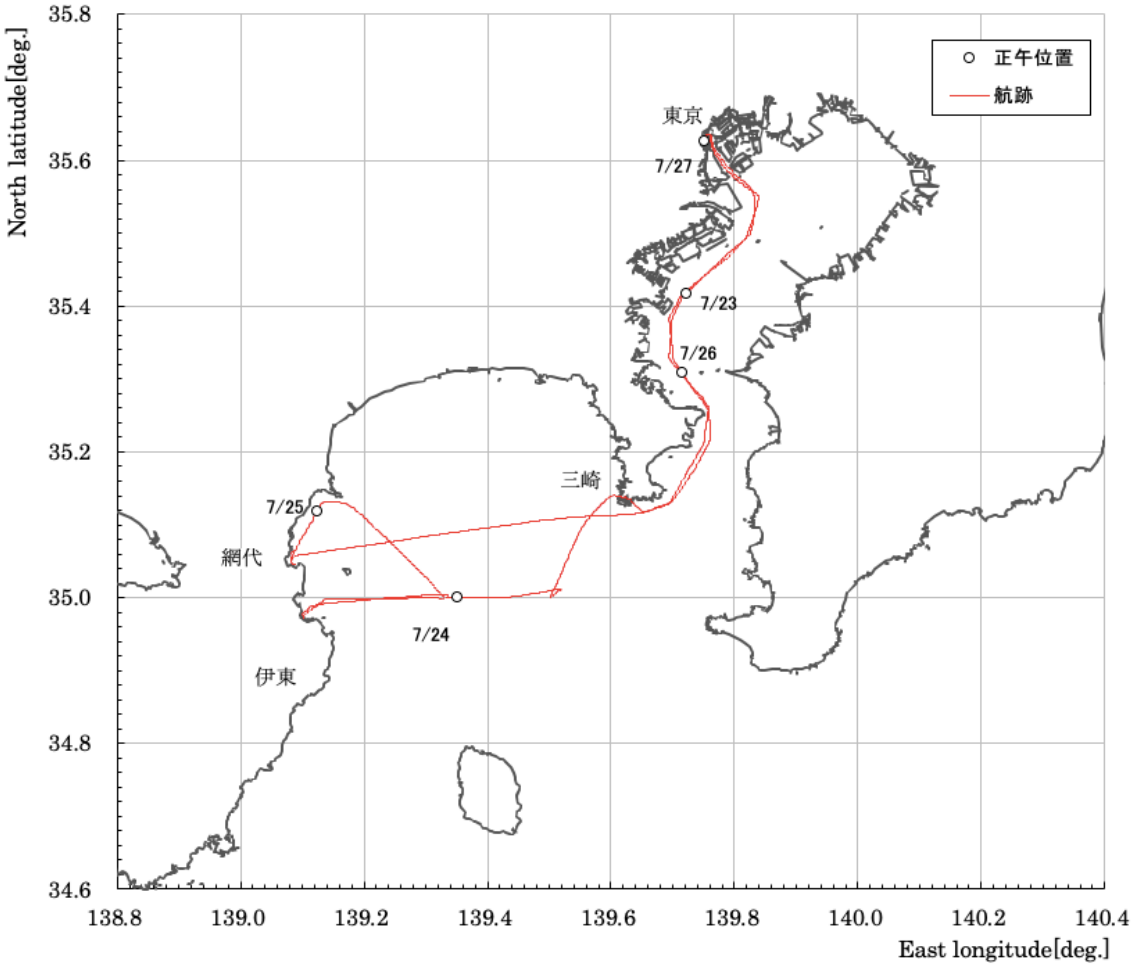

Fig.3.10　SE-19-11　海洋学実習 I　Leg.B 航跡図

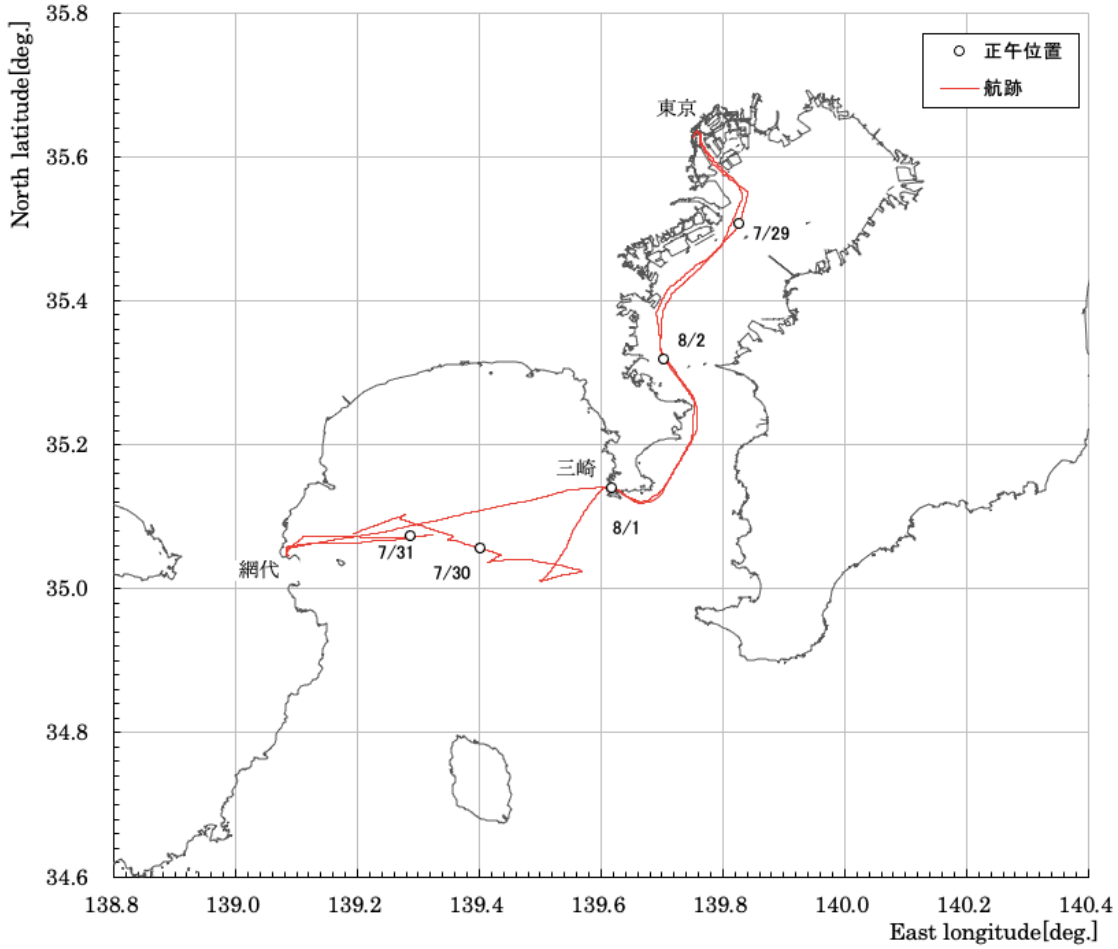

Fig.3.11　SE-19-12　海洋学実習 I　Leg.C 航跡図

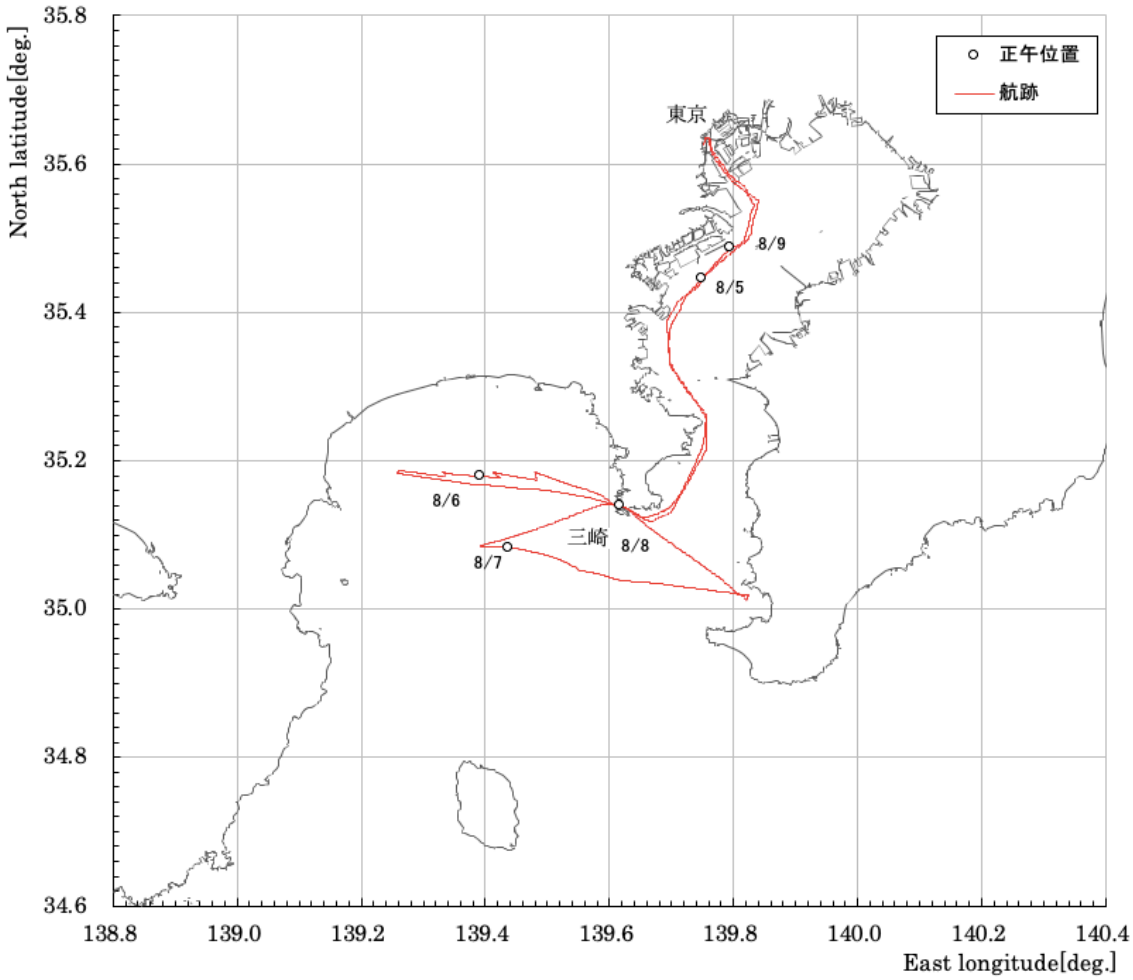

Fig.3.12　SE-19-13　海洋学実習 I　Leg. D 航跡図

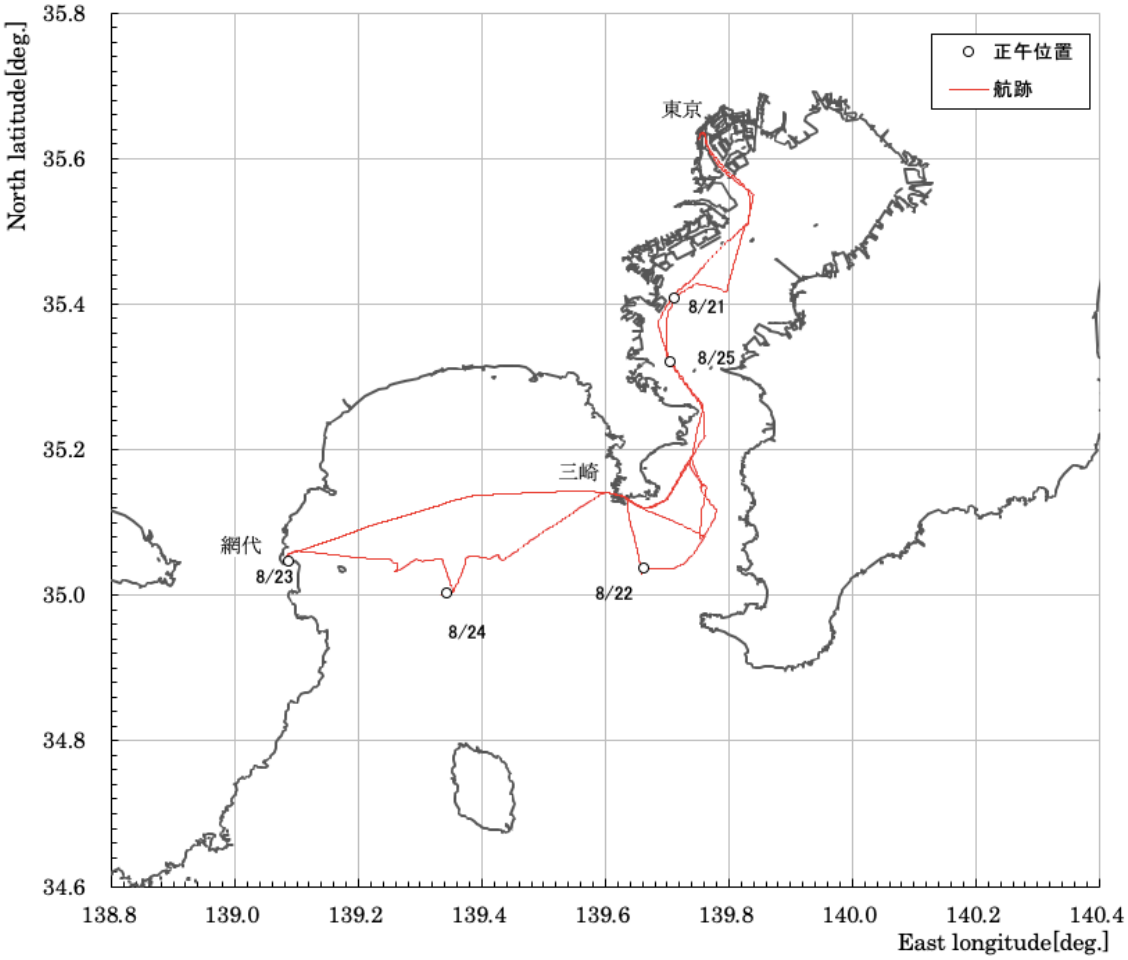

Fig.3.13　SE-19-14　海洋学実習 I　Leg. E 及び 8 月定期調査航跡図

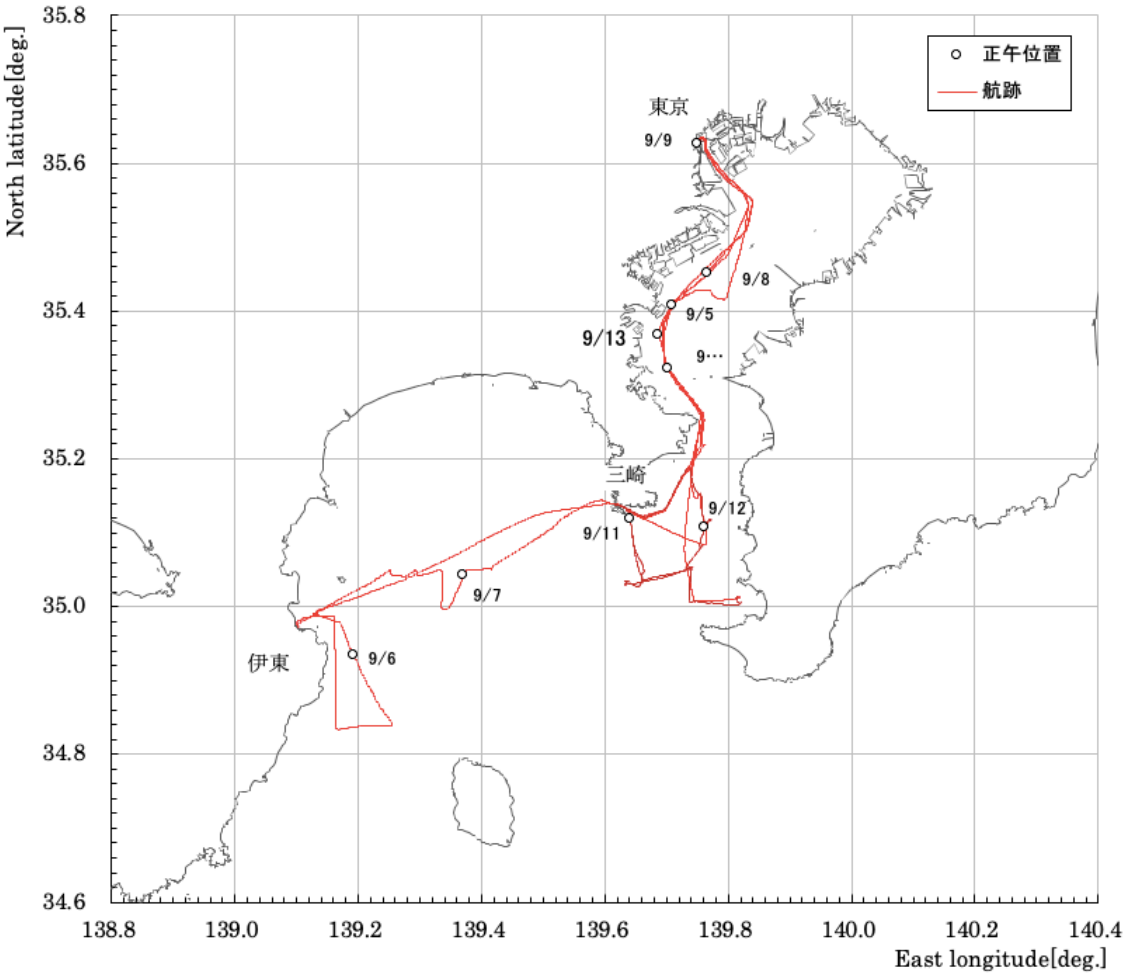

Fig.3.14　SE-19-15　9 月定期調査航跡図

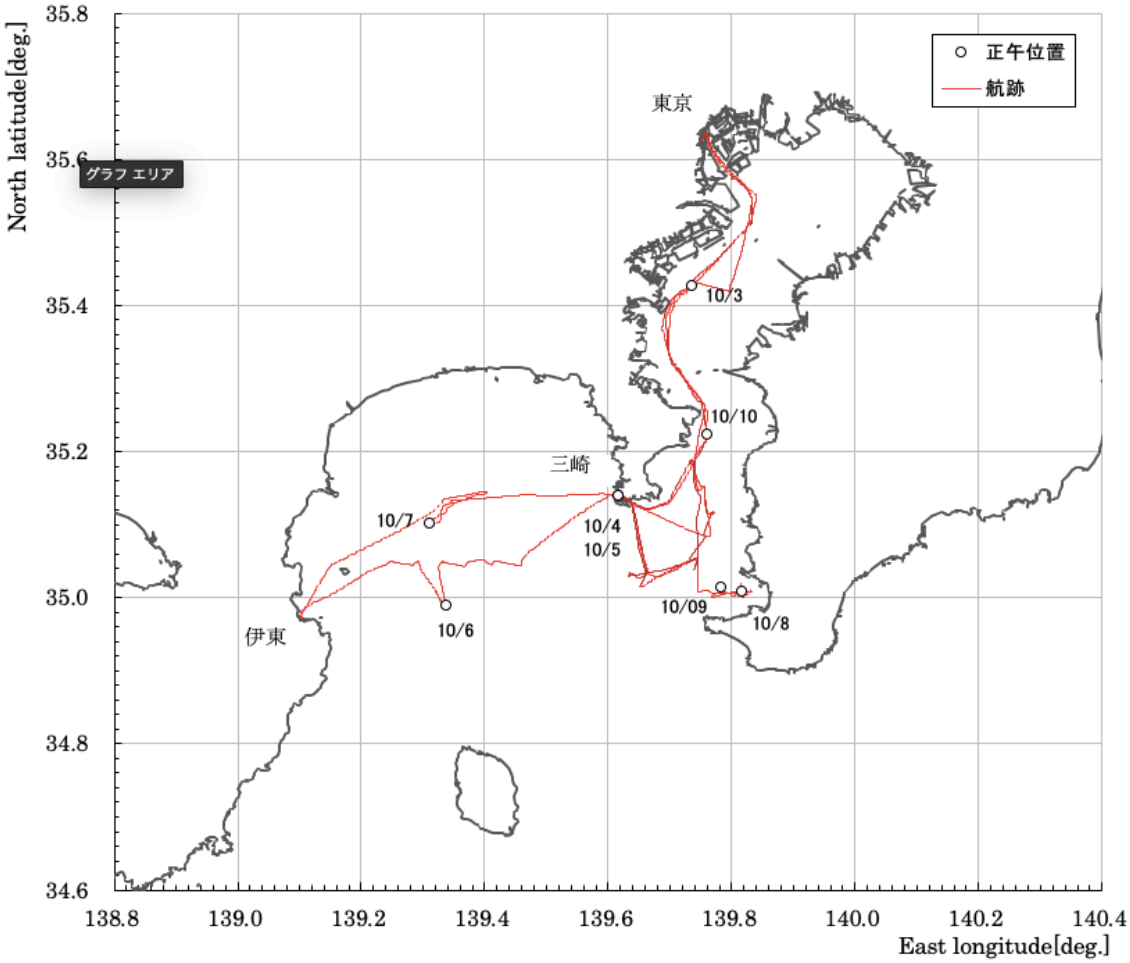

Fig.3.15　SE-19-16　10 月定期調査航跡図

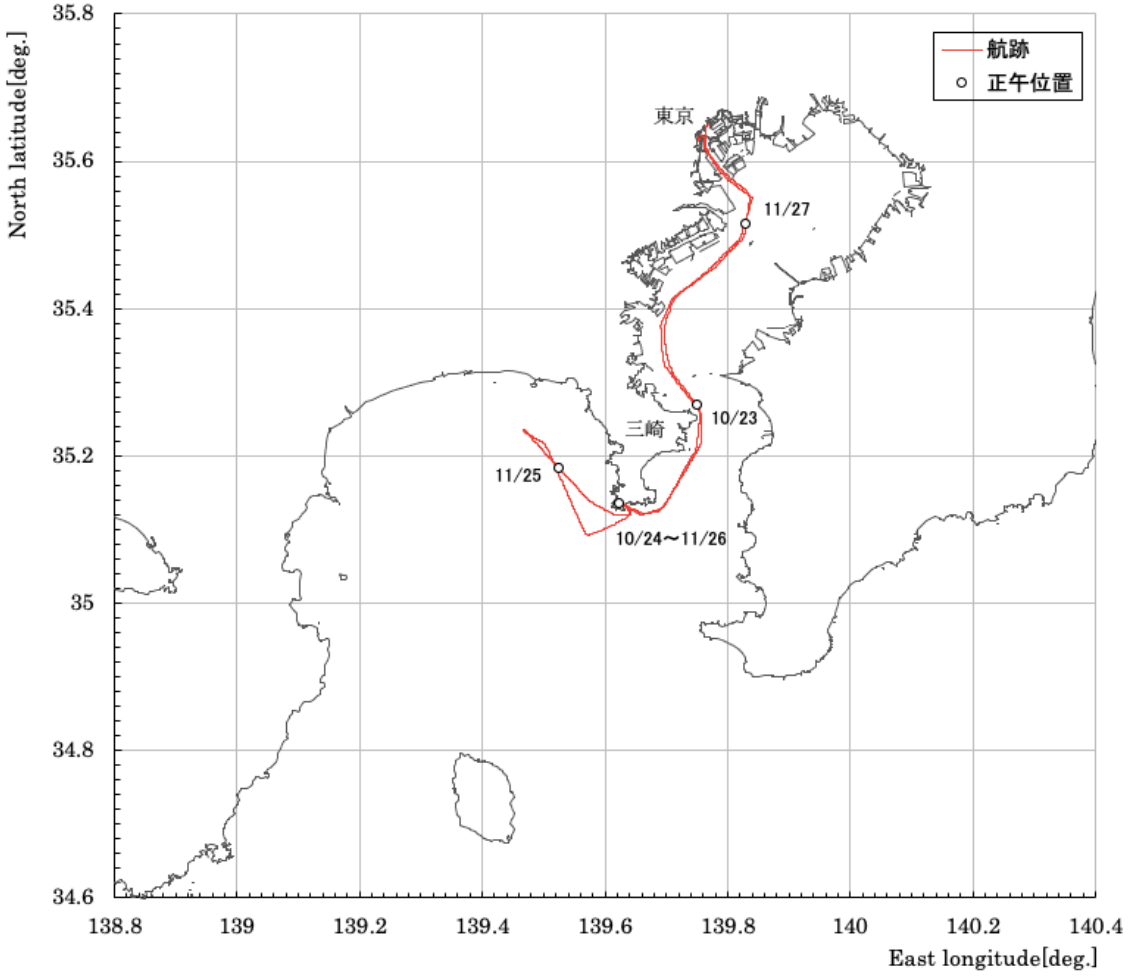

Fig.3.16　SE-19-17　定期検査ドック航跡図

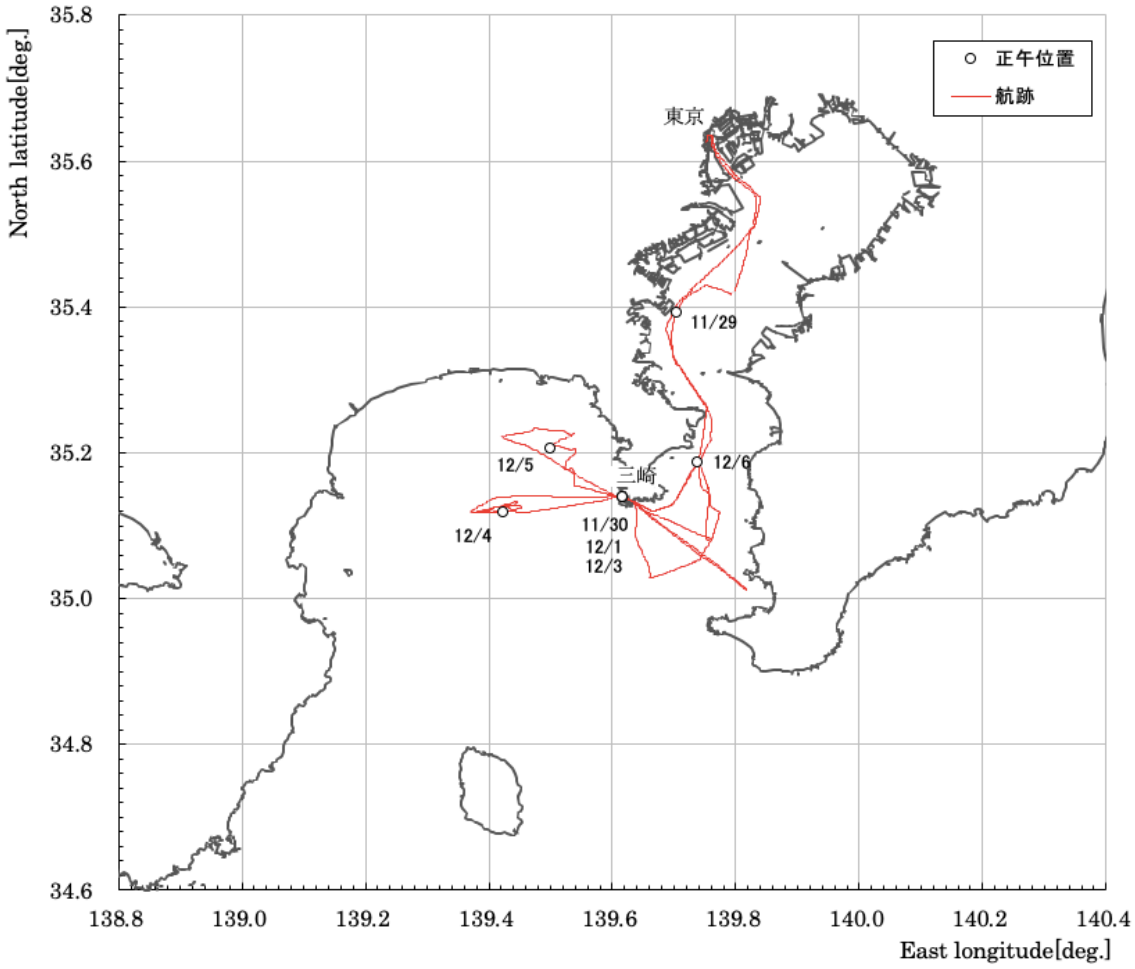

Fig.3.17　SE-19-18　11 月定期調査航跡図

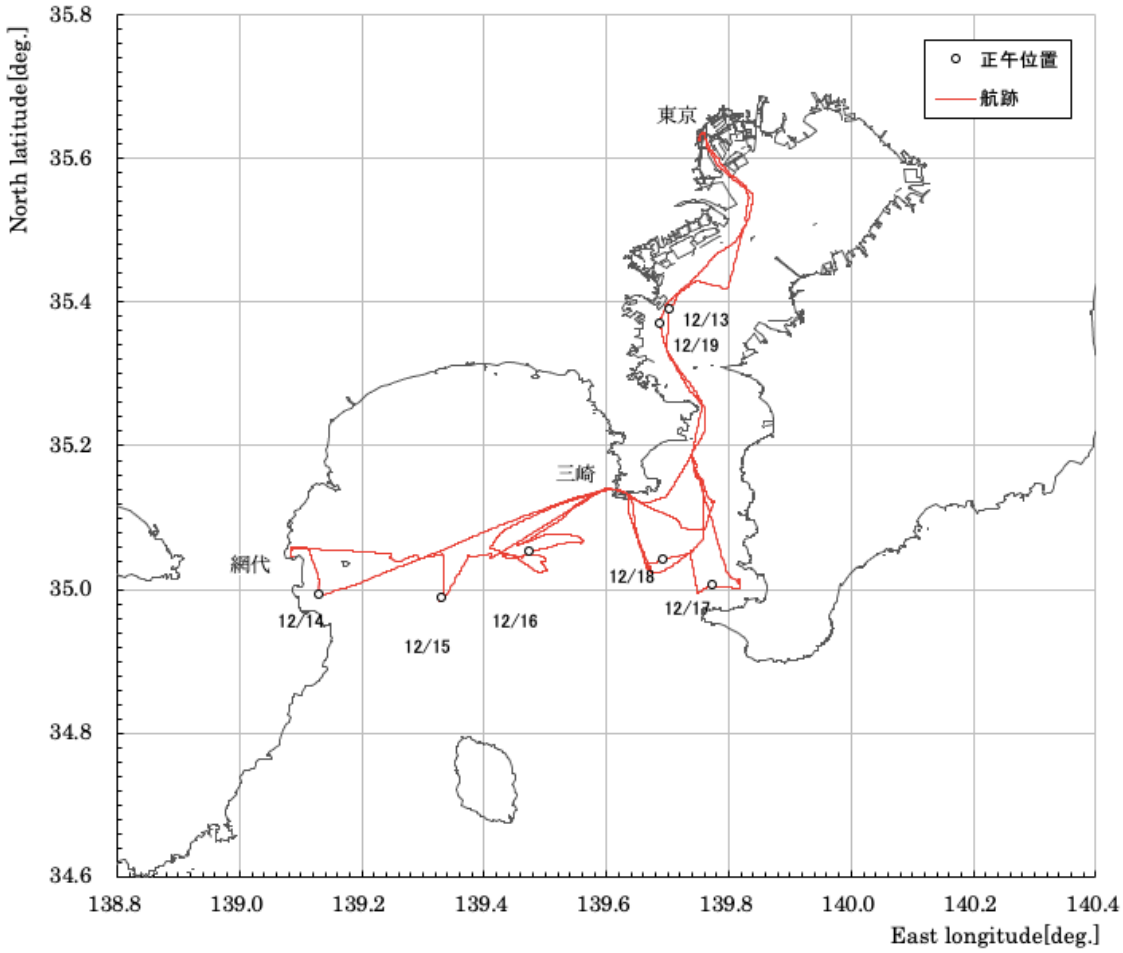

Fig.3.18　SE-19-19　12 月定期調査航跡図

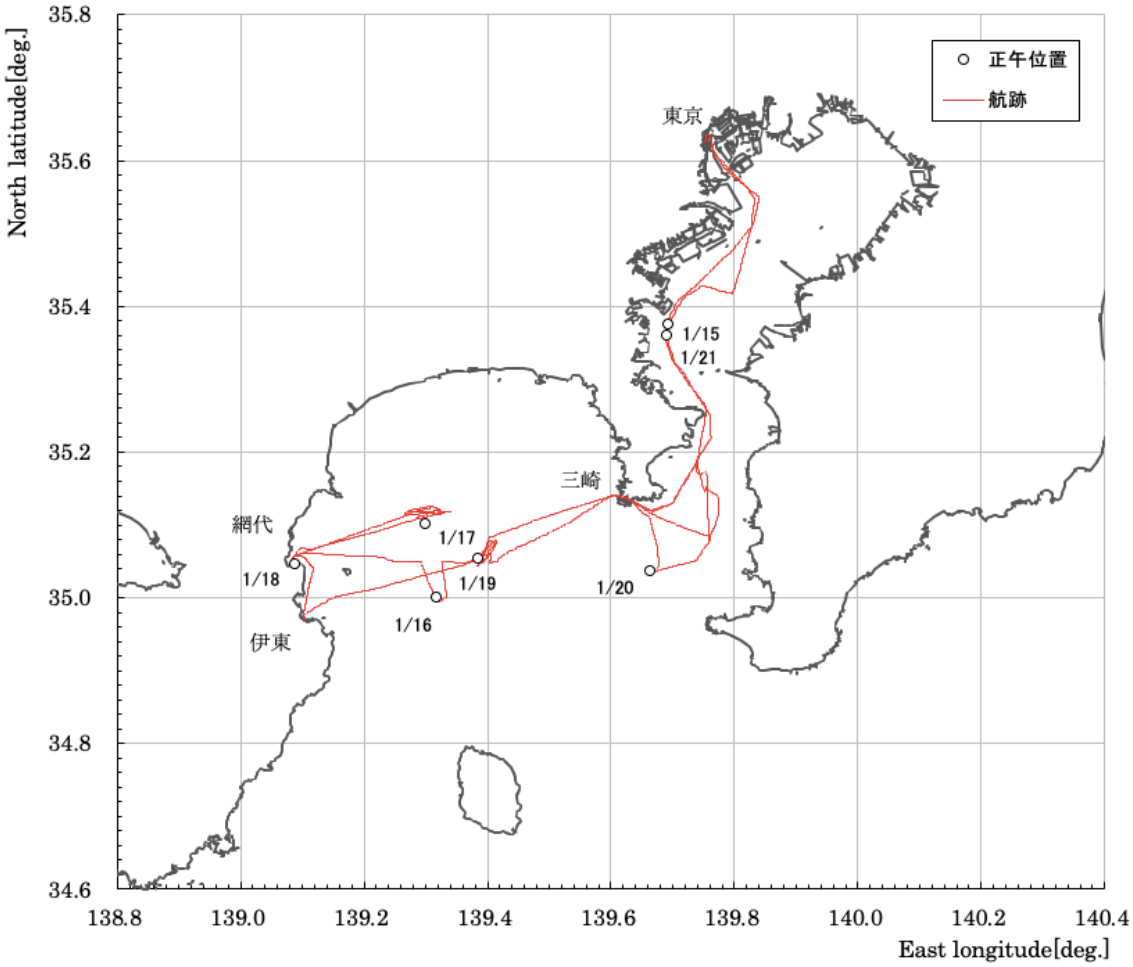

Fig.3.19　SE-19-20　1 月定期調査航跡図

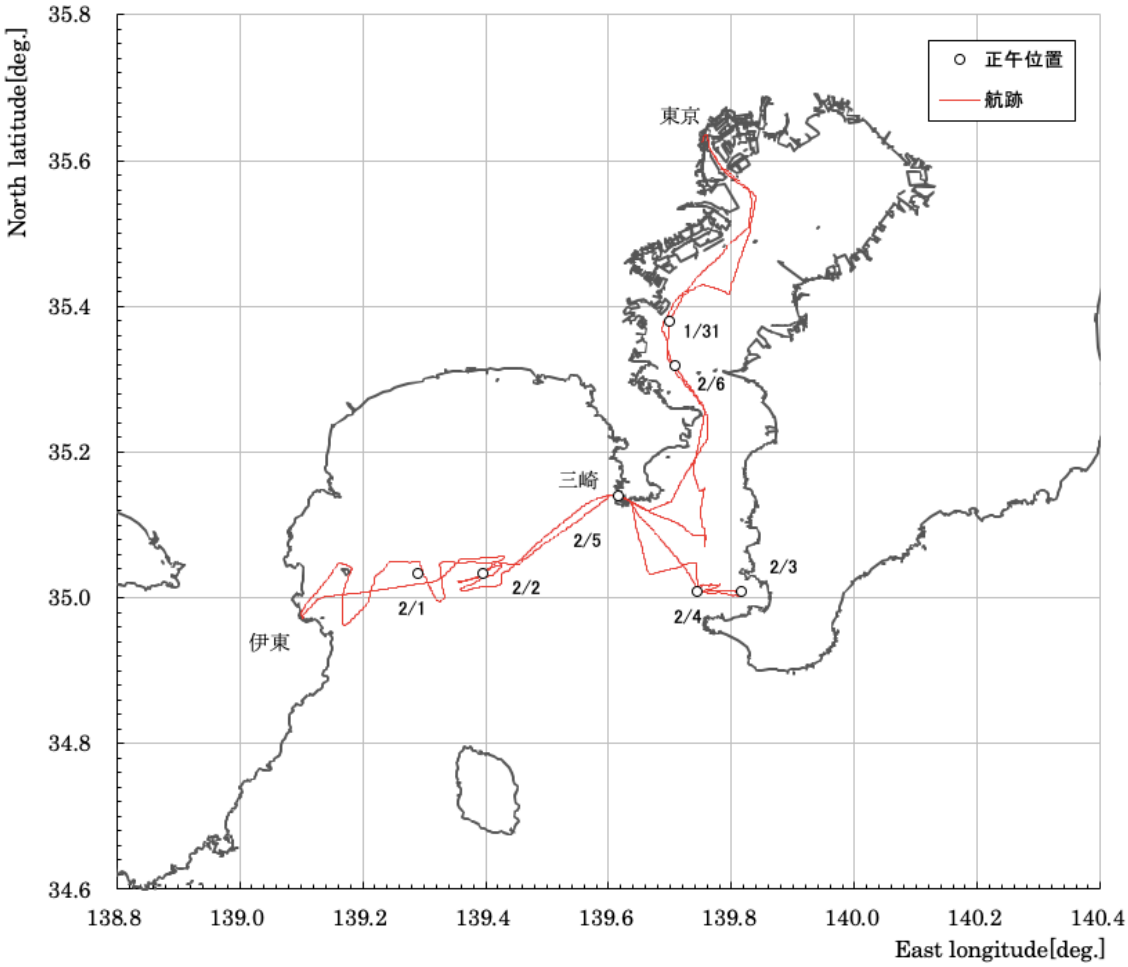

Fig.3.20　SE-19-21　2 月定期調査航跡図

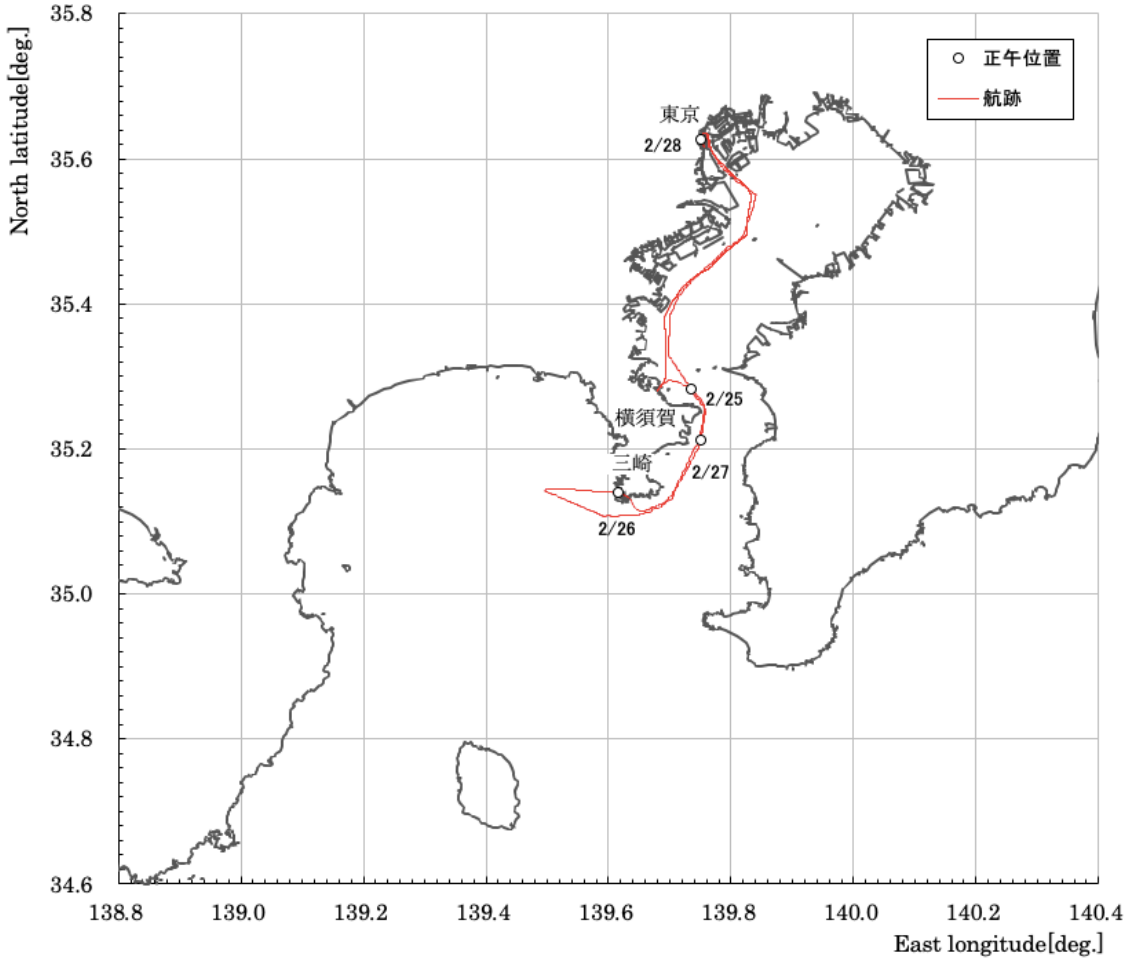

Fig.3.21　SE-19-23　乗船実習 I　Leg.B 航跡図

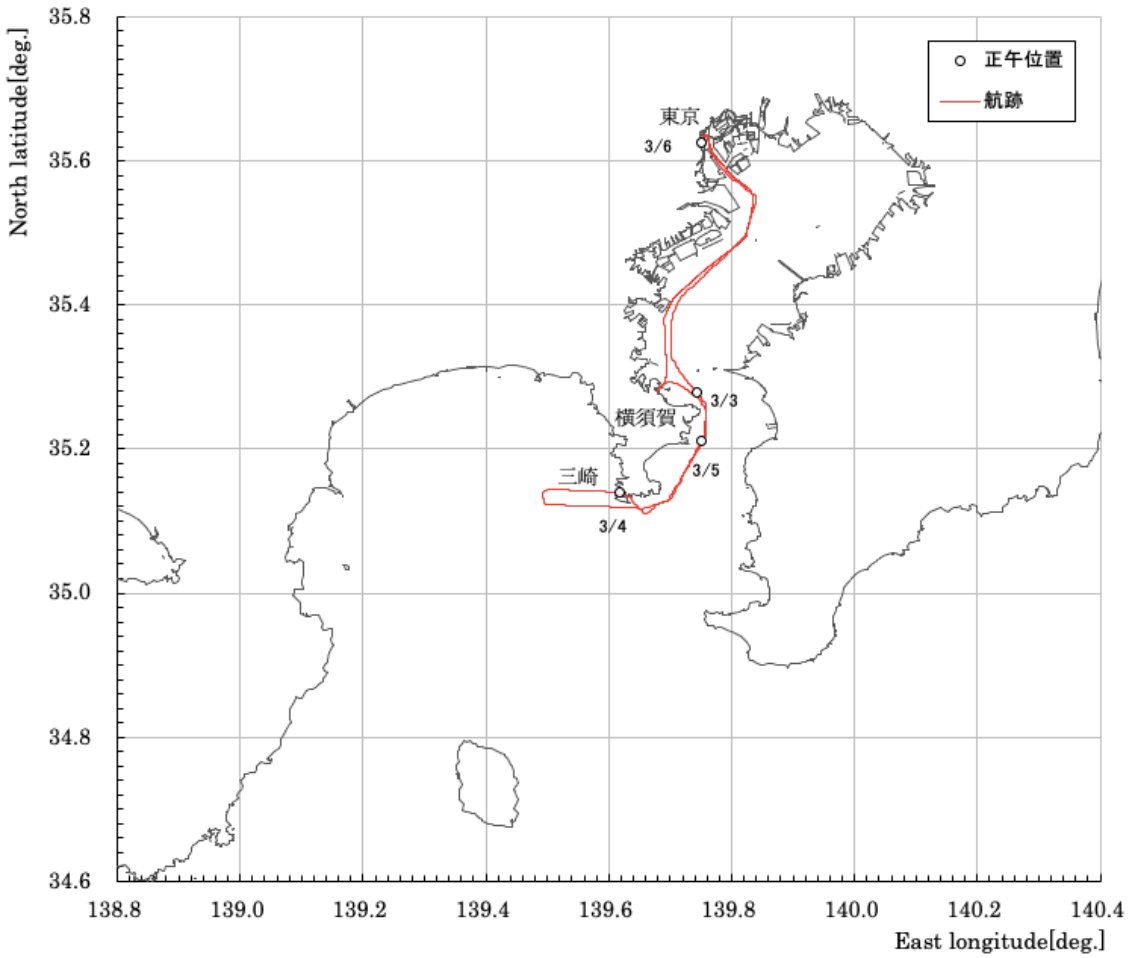

Fig.3.22　SE-19-24　乗船実習 I　Leg.C 航跡図

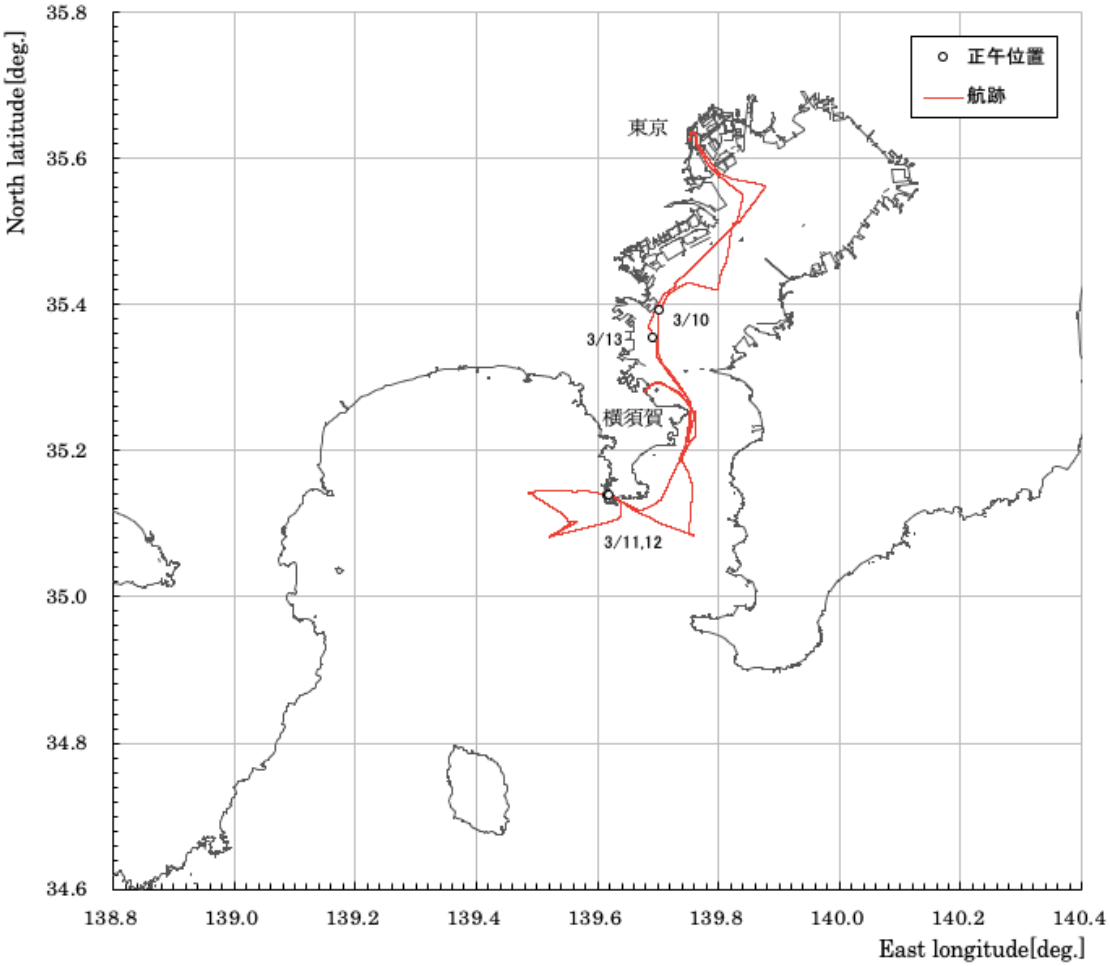

Fig.3.23　SE-19-25　乗船実習 I　Leg.D 航跡図

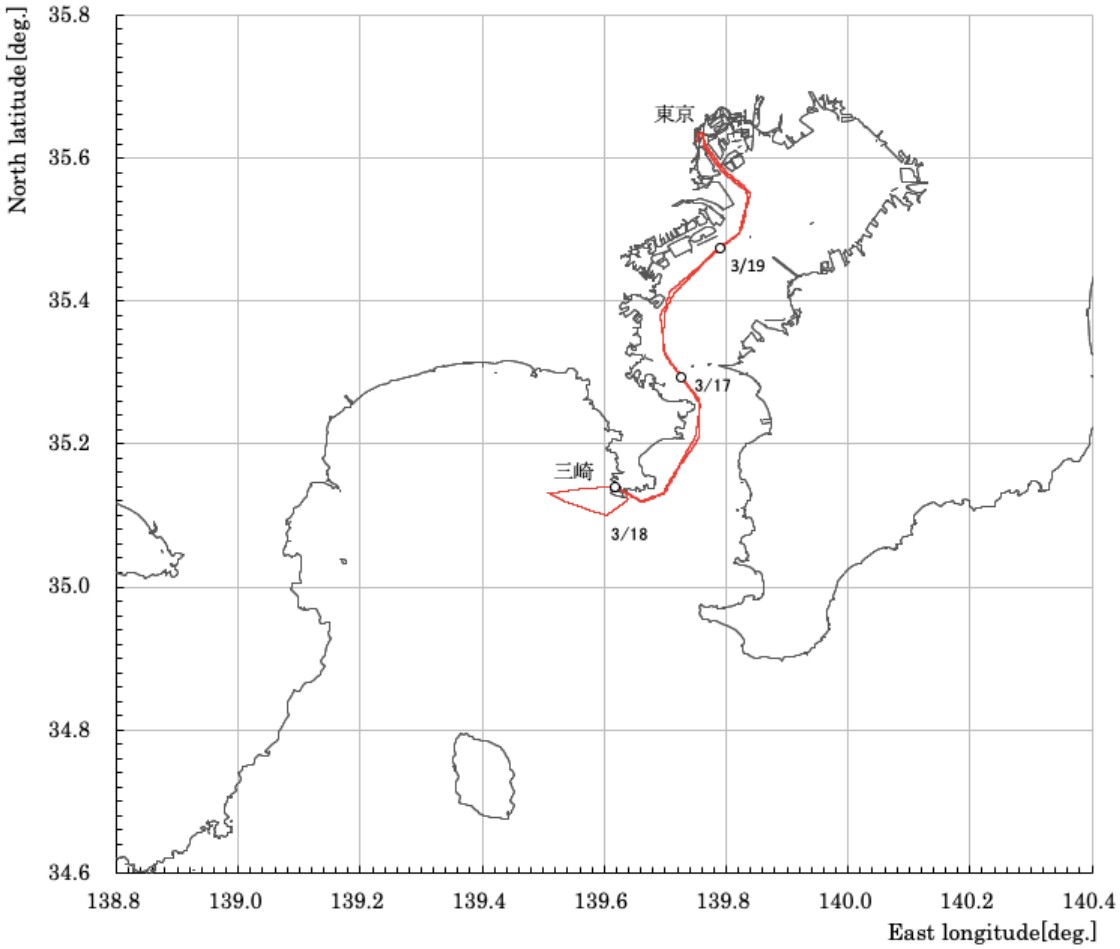

Fig.3.24　SE-19-26　乗船実習 I　Leg.E 航跡図

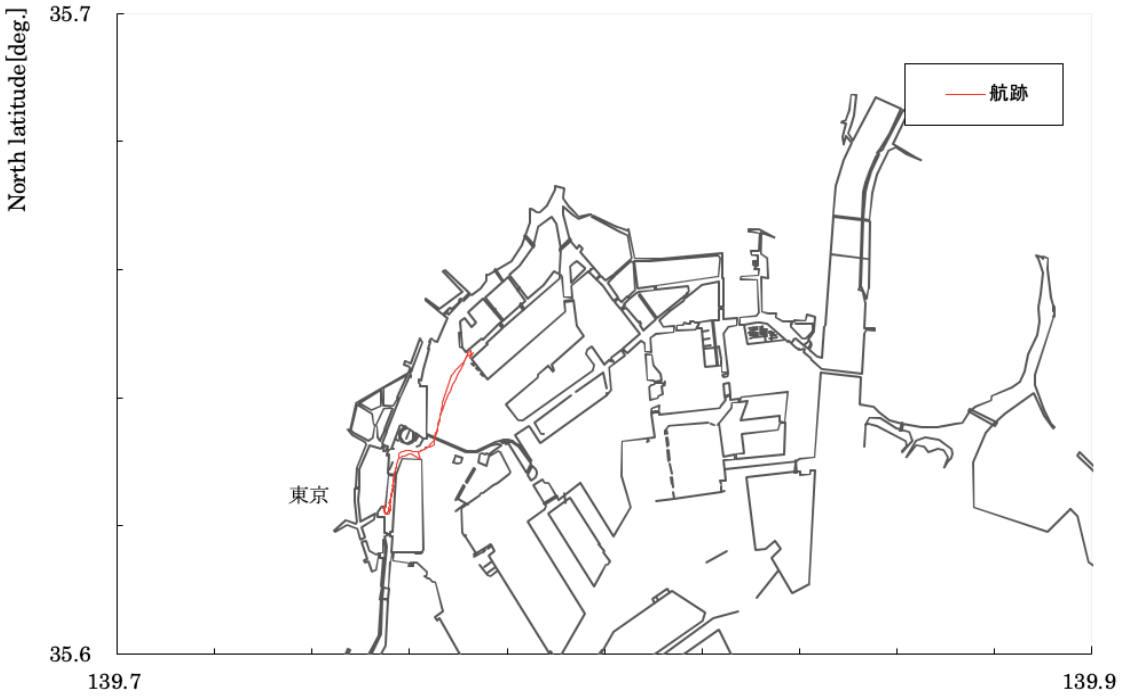

Fig.3.25　SE-19-27USC　港内シフト航跡図